



Northern Border Pipeline Company
Operated by TransCanada

**EMERGENCY CONTACT:
1-800-447-8066**

TC Energy operates the 1,249-mile Northern Border Pipeline interstate pipeline system that transports natural gas from the Montana-Saskatchewan border to interconnecting pipelines in the upper Midwestern United States and the Chicago market area.

You may obtain access to view maps for Northern Border Pipeline facilities by following the instructions at:

<http://www.npms.phmsa.dot.gov>

For more detailed information on Northern Border Pipeline facilities, please use the Public Awareness contact information shown below.

Northern Border Pipeline Company Contact Information

**EMERGENCY CONTACT:
1-800-447-8066**

Public Awareness: 1-855-458-6715 or
public_awareness@tcenergy.com

**Know what's below.
Call 811 before you dig.**

**EMERGENCY CONTACT:
1-800-447-8066**

PRODUCTS/DOT GUIDEBOOK ID#/GUIDE#:
Natural Gas 1971 115

**SOUTH DAKOTA
COUNTIES OF OPERATION:**


Brown	Edmunds
Clark	Hamlin
Codington	McPherson
Deuel	Spink

Changes may occur. Contact the operator to discuss their pipeline systems and areas of operation.


Northern Border Pipeline System Pipeline Markers and Signs

Right of Way Signs

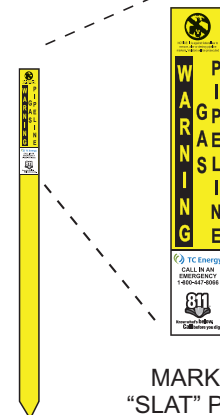
A. Pipeline Markers are placed along the Right of Way, at Road Crossings, at Railroad Crossings and where each pipeline enters or leaves a fenced facility. Pipeline markers similar to these shown below are located above and near the pipe centerline. They display the name of the operator, product and emergency contact number.



MARKER SIGNS



MARKER
"BULLET" POST



MARKER
"SLAT" POST

Facility Markers

B. Danger signs are located along the perimeter of gas facilities, and at roadway entrance gates. These signs are to warn visitors and inform Emergency Responders of high pressure natural gas precautions.



